













## SPECIAL TREES RECORDING FORM FOR NAPHILL COMMON

<b>Tree Number:</b> <b>434</b>	<b>Site:</b> Naphill Common	<b>Grid ref. (10 figures)</b> SU 83901 97319		
<b>Date of survey:</b> 20/01/2009	<b>Name of Recorders:</b> Trevor Hussey and Philip Hussey	<b>Address of recorder or name of organisation:</b> Friends of Naphill Common		
<b>Girth at height of 1.3m (4ft):</b> <b>3.54 metres</b>	<b>Est. Height:</b> <b>metres</b>			
<b>Species of tree:</b> <b>Beech</b>	<b>Setting of tree:</b> Common Land	<b>Soil:</b> Clay and flint		
<b>Form of tree:</b>				
				
Maiden	Recent Pollard	<b>Old Pollard</b>	Recent Coppice	Old Coppice
<b>State of tree:</b>				
				
<b>Upright</b>	Leaning	Rootplate lifting	Live Fallen	Dead Fallen
		Other.....		
Stump	Dead Standing			
<b>Other details:</b> <b>Alive</b> Dead Uncertain - Trunk slightly hollow, Large hollow - Rot/decay/brown rot - Large holes in trunk or main branches - Deadwood in crown - Deadwood on ground				
<b>Other features:</b> associated wildlife etc.				
<b>Photograph:</b> See below				

Photograph Copyright Philip Hussey

