













SPECIAL TREES RECORDING FORM FOR NAPHILL COMMON

| | | | | |
|---|---|--|--|---|
| Tree Number: 30 | Site: Naphill Common | Grid ref. (10 figures) SU 83690 96782 | | |
| Date of survey: 24/01/2006 | Name of Recorders: Trevor Hussey and Philip Hussey | Address of recorder or name of organisation: Friends of Naphill Common | | |
| Girth at height of 1.3m (4ft): 3.61 metres | Est. Height: metres | | | |
| Species of tree: Pedunculate Oak | Setting of tree: Common Land | Soil: Clay and flint | | |
| Form of tree: | | | | |
|  |  |  |  |  |
| Maiden | Recent Pollard | Old Pollard? | Recent Coppice | Old Coppice |
| State of tree: | | | | |
|  |  |  |  |  |
| Upright | Leaning | Rootplate lifting | Live Fallen | Dead Fallen |
|  |  | Other..... | | |
| Stump | | | | |
| Dead Standing | | | | |
| Other details: Alive Dead Uncertain - Trunk slightly hollow, Large hollow - Rot/decay/brown rot - Large holes in trunk or main branches - Deadwood in crown - Deadwood on ground | | | | |
| Other features: associated wildlife etc. | | | | |
| Photograph: See 2 images below | | | | |

Photograph Copyright Philip Hussey



