




## SPECIAL TREES RECORDING FORM FOR NAPHILL COMMON

|   |  |  |
|---|--|--|
| <b>Tree Number:</b> 25  | <b>Site:</b> Naphill Common                                  | <b>Grid ref. (10 figures)</b><br>SU 83742 96889                                  |
| <b>Date of survey:</b><br>03/04/2005  | <b>Name of Recorders:</b><br>Trevor Hussey and Philip Hussey | <b>Address of recorder or name of organisation:</b><br>Friends of Naphill Common |
| <b>Girth at height of 1.3m (4ft):</b> 3.08 metres   | <b>Est. Height:</b> metres                                   |  |
| <b>Species of tree:</b><br>Cherry   | <b>Setting of tree:</b> Common Land                          | <b>Soil:</b> Clay and flint  |
| <b>Form of tree:</b>  |  |  |
|   |  |  |
| Maiden  | Recent Pollard   | Old Pollard?   |
| Recent Coppice  | Old Coppice  |  |
| <b>State of tree:</b>   |  |  |
|    |  |  |
| Upright   | Leaning  | Rootplate lifting  |
| Live Fallen   | Dead Fallen  |  |
|    |  |  |
| Stump   | Dead Standing  | Other.....   |
| <b>Other details:</b> Alive Dead Uncertain - Trunk slightly hollow, Large hollow - Rot/decay/brown rot - Large holes in trunk or main branches - Deadwood in crown - Deadwood on ground |  |  |
| <b>Other features:</b> associated wildlife etc.   |  |  |
| <b>Photograph:</b> See below  |  |  |

Photograph Copyright Philip Hussey

