













## SPECIAL TREES RECORDING FORM FOR NAPHILL COMMON

<b>Tree Number:</b> 14	<b>Site:</b> Naphill Common	<b>Grid ref. (10 figures)</b> SU 83633 96844		
<b>Date of survey:</b> 03/04/2005	<b>Name of Recorders:</b> Trevor Hussey and Philip Hussey	<b>Address of recorder or name of organisation:</b> Friends of Naphill Common		
<b>Girth at height of 1.3m (4ft):</b> 3.10 metres	<b>Est. Height:</b> metres			
<b>Species of tree:</b> Pedunculate Oak	<b>Setting of tree:</b> Common Land	<b>Soil:</b> Clay and flint		
<b>Form of tree:</b>				
				
<b>Maiden</b>	<b>Recent Pollard</b>	<b>Old Pollard?</b>	<b>Recent Coppice</b>	<b>Old Coppice</b>
<b>State of tree:</b>				
				
<b>Upright</b>	<b>Leaning</b>	<b>Rootplate lifting</b>	<b>Live Fallen</b>	<b>Dead Fallen</b>
		Other.....		
Stump				
Dead Standing				
Other.....				
<b>Other details:</b> <b>Alive</b> <b>Dead</b> <b>Uncertain</b> - Trunk slightly hollow, Large hollow - <b>Rot/decay/brown rot</b> - Large holes in trunk or main branches - <b>Deadwood in crown</b> - Deadwood on ground				
<b>Other features:</b> associated wildlife etc.				
<b>Photograph:</b> See below				

Photograph Copyright Philip Hussey

