




## SPECIAL TREES RECORDING FORM FOR NAPHILL COMMON

|  |  |  |
|--|--|--|
| <b>Tree Number:</b> 109  | <b>Site:</b> Naphill Common                                  | <b>Grid ref. (10 figures)</b><br>SU 84220 97265                                  |
| <b>Date of survey:</b><br>23/01/2007   | <b>Name of Recorders:</b><br>Trevor Hussey and Philip Hussey | <b>Address of recorder or name of organisation:</b><br>Friends of Naphill Common |
| <b>Girth at height of 1.3m (4ft):</b> 2.78 metres  | <b>Est. Height:</b> metres                                   |  |
| <b>Species of tree:</b><br>Pedunculate Oak   | <b>Setting of tree:</b> Common Land                          | <b>Soil:</b> Clay and flint  |
| <b>Form of tree:</b>   |  |  |
|    |  |  |
| Maiden   | Recent Pollard   | Old Pollard?   |
|  | Recent Coppice   | Old Coppice  |
| <b>State of tree:</b>  |  |  |
|   |  |  |
| Upright  | Leaning  | Rootplate lifting  |
|  | Live Fallen  | Dead Fallen  |
|   |  |  |
| Stump  | Dead Standing  | Other.....   |
| <b>Other details:</b> Alive Dead Uncertain - Trunk slightly hollow, Large hollow - Rot/decay/brown rot - Large holes in trunk or main branches - <b>Deadwood in crown - Deadwood on ground</b> |  |  |
| <b>Other features:</b> associated wildlife etc.  |  |  |
| <b>Photograph:</b> See below   |  |  |

Photograph Copyright Philip Hussey

